



**Baltic SCOPE**

Towards coherence and cross-border  
solutions in Baltic Maritime Spatial Plans



**EUROPEAN UNION**  
European Maritime  
and Fisheries Fund

# REZULTĀTI

**Ingūna Urtāne VARAM**  
**Rīga, 2017.gada 10 februāri**






## Baltic SCOPE

- cross-border cooperation
- MSP authorities + regional and research organizations
- support actual MSP
- added value
- make a difference

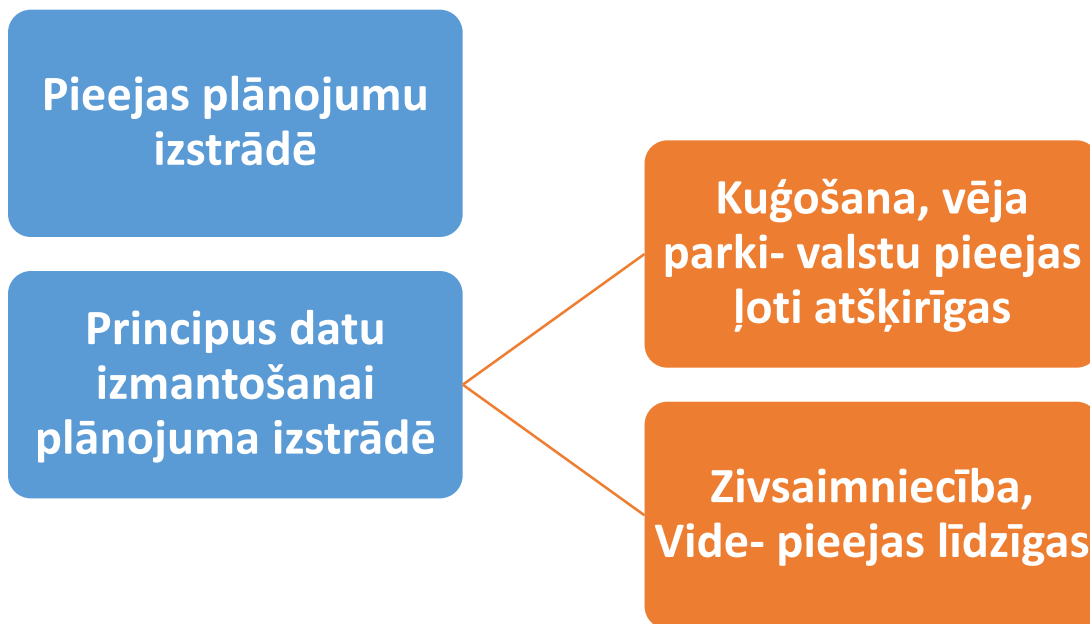


# Sadarbības potenciāls CBC teritorijā





## Ko mēs izpētījām un secinājām?



**Jūra ir kopīgs resurss!**

**Jūras plānošanā nevar iztikt bez pārrobežu perspektīvas!**

Stay tuned for the final products of the Baltic SCOPE collaboration which will be available in March 2017.



# Atjaunojamās enerģijas resursu izmantošanas iespējas Latvijas jūras ūdeņos

## Informācija par sektoru

2014



Elektroenerģijas patēriņš –  
6 583 GWh/gadā  
Saražotā enerģija –  
4 732 GWh/gadā  
Jūrā saražotā enerģija –  
0 GWh/gadā

Nākotnes intereses izmantot jūrā pieejamos atjaunojamos energoresursus:

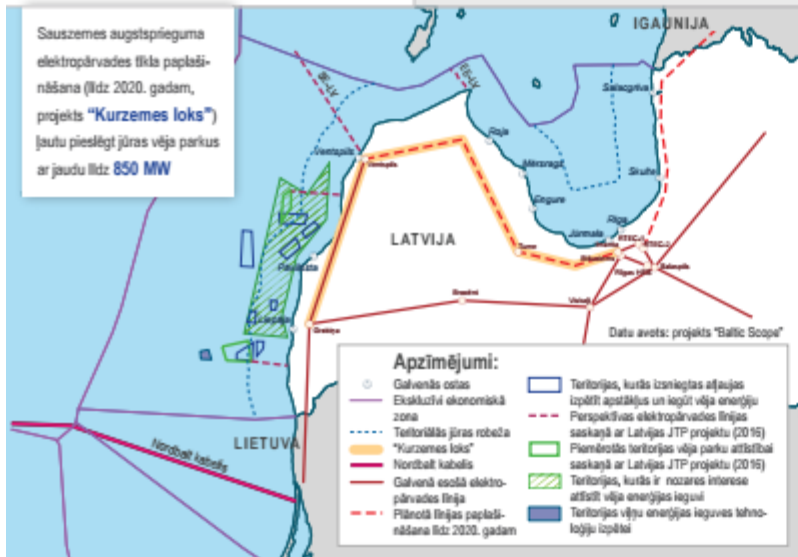


Vēja enerģija:  
līdz 2030. gadam vēja parki jūrā varētu saražot 800–850 MW



Vļņu enerģija: zinātniski Latvijā un citviet pasaulē vēl izstrādāti ekonomiski pamatotas tehnoloģijas

Sauszemes augstsprieguma elektropārvades līnija paplašināšana (līdz 2020. gadam, projekts "Kurzemes loks") jautu pieslēgt jūras vēja parkus ar jaudu līdz 850 MW

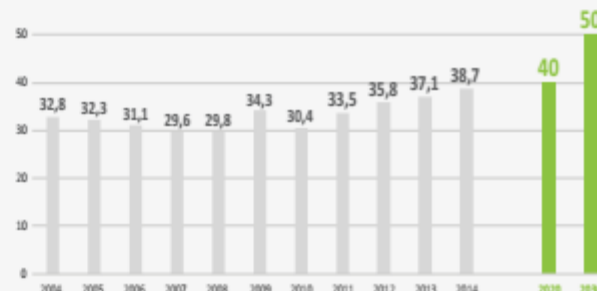


## Attīstības mērķi

# 50%

no kopējā enerģijas gala patēriņa valstī līdz 2030. gadam ir jānodrošina, izmantojot atjaunojamos energoresursus (Latvijas ilgtspējīgas attīstības stratēģija). Atsevišķs mērķis jūrā iegūtās vēja enerģijai izmantošanai nav noteikts.

## Atjaunojamo energoresursu īpatsvars kopējā enerģijas gala patēriņā (%)



## Jūras telpiskā plānojuma (JTP) mērķi:

- Veicināt jūrā pieejamās atjaunojamās enerģijas izmantošanu, rezervējot šim jūras izmantošanas veidam piemērotu teritoriju
- Vienlaikus novērst ietekmi uz jūras ekosistēmu vai kaitējumus citiem jūras resursiem un jūras telpas lietotājiem

Kopējā jūras platība, kas nepieciešama vēja parkiem, lai nodrošinātu 850 MW jaudu, ir

# 130–140 km<sup>2</sup>





## TOPIC PAPERS

### Topic papers developed within Central Baltic Case

#### SHIPPING

click on topic to download

#### FISHERIES

click on topic to download

#### ENERGY

click on topic to download

#### ENVIRONMENT

click on topic to download



**Baltic SCOPE**  
Towards coherence and cross-border  
solutions in Baltic Maritime Spatial Plans

Central Baltic Case  
Topic Paper on Shipping  
Final Version June 2016

The Topic paper is the working paper based on the central Baltic SCOPE common and endorsed by the other  
members of the European Commission and Member States countries.

**Authors**

Matti Kopp - Estonian Marine Institute, University of Tallin  
Lina Hanner - Swedish Agency for Marine and Water Management  
Klaudia Witek - Ministry of Environmental Protection and Regional Development of the Republic  
of Latvia



**Baltic SCOPE**  
Towards coherence and cross-border  
solutions in Baltic Maritime Spatial Plans

Central Baltic Case  
Topic Paper on Fisheries  
Final Version June 2016

The Topic paper is the working paper based on the central Baltic SCOPE common and endorsed by the other  
members of the European Commission and Member States countries.

**Topic coordination**

Topic Editor - Division for Marine Spatial Planning and Maritime Issues at Swedish Agency for  
Marine and Water Management

**Authors**

Päivi Ahti - University of Turku and Estonian Institute of OCEAS  
Ulrika Damskär - Fisheries Policy Unit at Swedish Agency for Marine and Water Management



**Baltic SCOPE**  
Towards coherence and cross-border  
solutions in Baltic Maritime Spatial Plans

Central Baltic Case  
Topic Paper on Energy  
Final Version June 2016

The Topic paper is the working paper based on the central Baltic SCOPE common and endorsed by the other  
members of the European Commission and Member States countries.

**Authors**

Patrick Reichert - Institute for energy, environment and climate, European Agency Committee of the  
Parliament, Latvia  
Björnare Gustafsson - senior advisor Swedish Agency for Marine and Water Management, Sweden  
Andrius - senior research fellow Institute for Energy and Earth Systems, University of Turku, Estonia



**Baltic SCOPE**  
Towards coherence and cross-border  
solutions in Baltic Maritime Spatial Plans

Central Baltic Case  
Topic Paper on Environment  
Final Version June 2016

The Topic paper is the working paper based on the central Baltic SCOPE common and endorsed by the other  
members of the European Commission and Member States countries.

**Authors**

Andis Puculis - The Ministry of Environmental Protection and Regional Development of the  
Republic of Latvia  
Inguna Lielmane - The Ministry of Environmental Protection and Regional Development of the  
Republic of Latvia  
Jana Udris - The Ministry of Environmental Protection and Regional Development of the Republic  
of Latvia



## Joint maps developed during the project

the list is being continually updated

### CENTRAL BALTIC CASE

#### ENERGY



#### ENVIRONMENT



#### SHIPPING





## 2nd Baltic Maritime Spatial Planning Forum 2016

23-24 November 2016, in Riga, Latvia

The 2nd Baltic MSP Forum gathered more than 250 participants from 32 countries being the regional event of the institutions responsible for maritime spatial planning.

This Forum with its 16 interactive workshops provided a platform for discussions among those involved and affected by maritime spatial planning on how to develop and enhance maritime spatial planning in the Baltic Sea.

Building on the success of the [first Baltic MSP Forum in 2014](#) it has now become a regular event – taking place once in two years. Thus, the next Forum is planned in 2018 in Germany.

The Forum was organized by the VASAB and in cooperation with ICES served also as the final conference of the Baltic SCOPE project (co-funded by EC DG MARE).

### List of participants

Presentations, photos and videos of the first day of the Forum are available below.



PRESENTATIONS

[Read more](#)



VIDEO ARCHIVE

[Read more](#)



PHOTO GALLERY

[Read more](#)



# Kā mēs IZMANTOSIM rezultātus?

nacionālā  
jūras  
plānojuma  
papildināšana  
un tā  
ieviešanas  
vadlīniju  
izstrāde

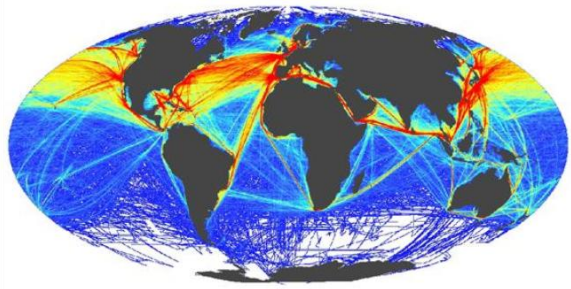
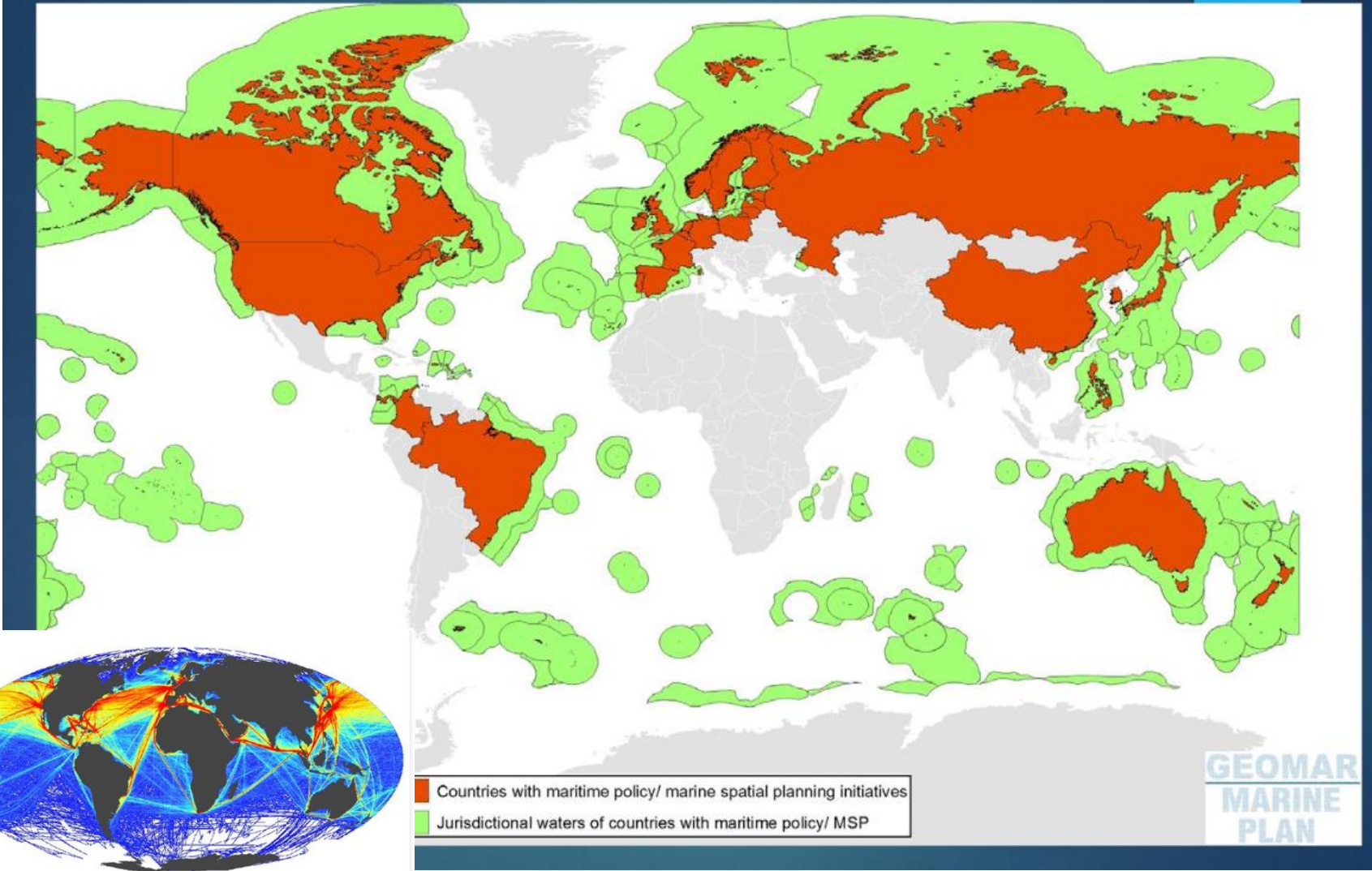
zināšanu  
uzlabošana  
par sektoru  
plānošanu un  
jūras  
plānošanas  
lomu

metodisku  
materiālu  
sagatavošana  
plašam  
interesentu  
lokam un  
ekspertiem

kaimiņvalstu  
plānojumu  
saskaņošana

datu un  
informācijas  
apmaiņas  
uzlabošana  
starp valstīm

# MSP initiatives



[http://blog.geogarage.com/2014\\_07\\_06\\_archive.html](http://blog.geogarage.com/2014_07_06_archive.html)



# Baltic SCOPE

Towards coherence and cross-border solutions in Baltic Maritime Spatial Plans

## VĪZIJA BALTIJAS JŪRAI!

Swedish Agency  
for Marine and  
Water Management



BUNDESAMT FÜR  
SEESCHIFFFAHRT  
UND  
HYDROGRAPHIE



Ministry of Environmental  
Protection and Regional  
Development  
Republic of Latvia



EUROPEAN UNION  
European Maritime  
and Fisheries Fund



NORDREGIO  
Nordic Centre for Spatial Development



REPUBLIC OF ESTONIA  
MINISTRY OF THE FINANCE